




THE RURAL MUNICIPALITY OF
ROSEDALE NO. 283
ZONING DISTRICT MAP
SASKATCHEWAN

ZONING DISTRICTS

-  A - AGRICULTURE
-  RD - RESERVOIR DEVELOPMENT
-  C - HIGHWAY COMMERCIAL

THIS IS THE ZONING DISTRICT MAP REFERRED TO IN
BYLAW NUMBER _____ ADOPTED BY THE RURAL
MUNICIPALITY OF ROSEDALE NO. 283.

REEVE

ADMINISTRATOR

APPROVED ON THE _____ DAY OF _____ 20 _____

DEPUTY MINISTER
SASKATCHEWAN MUNICIPAL AFFAIRS,
CULTURE AND HOUSING

CERTIFIED A TRUE COPY OF THE ZONING DISTRICT
MAP, PART OF THE BYLAW ADOPTED BY RESOLUTION
OF THE COUNCIL ON
THE _____ DAY OF _____ 20_____

ADMINISTRATOR